








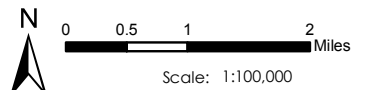
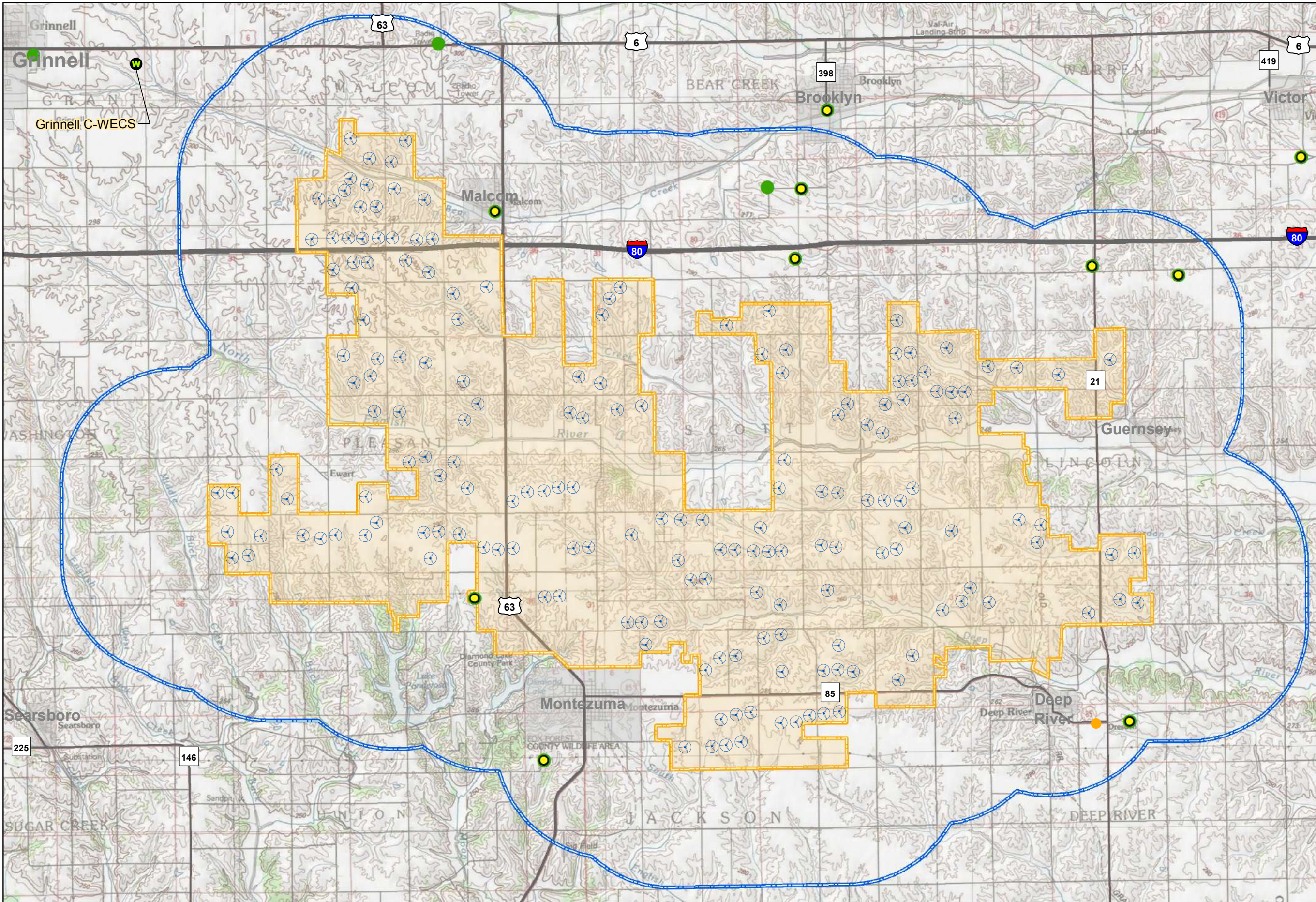
North English Wind Project - Location of Nearby C-WECS and Communication Towers



Figure 5

Legend

-  North English Wind Turbine
-  North English Project Area
-  Project Area Buffer - 2 Miles
-  Grinnell C-WECS
-  Proposed Communication Towers
-  Comsearch Microwave Study Towers
-  Site Sync Pro Towers



Confidential and proprietary information.
Copyright 2017 Tradewind Energy, Inc.

The following companies and organizations provided data that contributed to the production of this map.

- U.S. Geological Survey (USGS)
- Environmental Systems Research Institute (ESRI)
- U.S. Department of Agriculture (USDA)
- U.S. Federal Aviation Administration (FAA)
- WhiteStar Corporation
- Ventyx Inc.