

FILED

ORDINANCE NO. 19

RECEIVED

TITLE 8 Poweshiek County Precinct Boundaries  
2011 NOV -2 AM 10:58

2011 NOV -1 AM 10:30

PURPOSE: An ordinance re-establishing precincts to be used for elections held in Poweshiek County to be effective January 1, 2012 until the completion of the next federal decennial census.

SECRETARY OF STATE  
Election Precinct Boundaries

SECRETARY OF STATE

Precinct No. 2 – All of the area lying within the Township boundaries of Bear Creek Township, including the city of Brooklyn, Madison Township, and Warren Township including the city of Victor which lies within Poweshiek County, and Jefferson Township including the city of Hartwick, IA shall constitute the BMWJ precinct.

Precinct No. 3 - All of the area lying within the Township boundaries of Deep River Township, including the city of Deep River, and Lincoln Township including the City of Guernsey shall constitute the DRL precinct.

Precinct No. 4 – All of the area lying within the Township boundaries of Malcom Township, including the city of Malcom, IA, and the Township of Sheridan shall constitute MS precinct.

Precinct No. 5 – All of the area lying within the Township boundaries of Chester Township, Grant Township excluding the city of Grinnell, Washington Township, and Sugar Creek Township including the City of Searsboro shall constitute the CGWS precinct.

Precinct No. 6 –All of that part of the City of Grinnell, which is encompassed by a line beginning at the intersection of the centerline of Sixth Avenue at the east City limits and extending west along the centerline of Sixth Avenue to the centerline of Park Street, then extending north along the centerline of Park Street to the centerline of Ninth Avenue, then extending west on Ninth Avenue to the centerline of Broad Street, then extending north on Broad Street to 12<sup>th</sup> Avenue, then continuing on the centerline of Country Club Drive to the centerline of Sixteenth Avenue, then extending west to the centerline of West Street, then extending north to the existing corporate limits, then extending east and south along the corporate limits to the point of beginning shall constitute the 1<sup>st</sup> Ward Precinct.

Precinct No. 7 –All of that part of the City of Grinnell, which is encompassed by a line beginning at the intersection of the centerline of Sixth Avenue at the west City limits and extending east along Sixth Avenue to the centerline of Bliss Street, then extending north to the centerline of Eighth Avenue, then extending east on the centerline of Eighth Avenue to the centerline of Spencer Street, then extending south on the centerline of Spencer Street to the centerline of Sixth Avenue, then extending east on the centerline of Sixth Avenue to the centerline of Park Street, then extending north along the centerline of Park Street to the centerline of Ninth Avenue, then extending west on Ninth Avenue to the centerline of Broad Street, then extending north on Broad Street to 12<sup>th</sup> Avenue, then continuing on the centerline of Country Club Drive to the centerline of Sixteenth Avenue, then extending west to the centerline of West Street, then extending north

to the existing corporate limits, then extending west and south along the existing corporate limits to the point of beginning shall constitute the 2<sup>nd</sup> Ward Precinct.

Precinct No. 8 - All of that part of the City of Grinnell, which is encompassed by a line beginning at the intersection of the centerline of Sixth Avenue at the west City limits, limits and extending east along Sixth Avenue to the centerline of Bliss Street, then extending north to the centerline of Eighth Avenue, then extending east on the centerline of Eighth Avenue to the centerline of Spencer Street, then extending south on the centerline of Spencer Street to the centerline of Sixth Avenue, then extending east to the centerline of Broad Street, then extending south on the centerline of Broad Street to the centerline of First Avenue, then extending east on the centerline of First Avenue to the centerline of Park Street, then south on the centerline of Park Street to the centerline of Washington Avenue, then extending east on Washington Avenue to the centerline of the Union Pacific Railroad, then extending south on the centerline of the Union Pacific Railroad to the intersection with the existing corporate limits, then extending south, west and north along the existing corporate limits to the point of beginning shall constitute 3<sup>rd</sup> Ward Precinct


Precinct No. 9 - All of the area of the city of Grinnell, lying south of the First Ward boundaries and east of the Third Ward boundaries, shall constitute 4<sup>th</sup> Ward Precinct.

Precinct No. 10 - All of the area lying within the Township boundaries of Jackson Township including the city of Barnes City which lies within Poweshiek County, which includes Market Street to the centerline of Cherry Street, then north on Cherry Street, and excluding the city of Montezuma, IA, Union Township, Pleasant Township, and Scott Township shall constitute JUPS precinct.

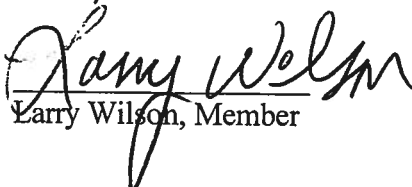
Precinct No. 11 - All of the area lying within the city limits of Montezuma, IA shall constitute Montezuma precinct.

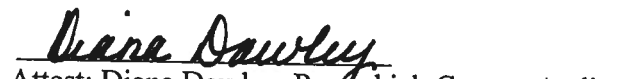
Adopted this 31<sup>st</sup> day of October, 2011.

POWESHIEK COUNTY BOARD OF SUPERVISORS

  
Doug Shatts, Chairman

  
Ellie Snook, Vice-Chairman *conference call*  
*dd*

  
Larry Wilson, Member

  
Attest: Diana Dawley, Poweshiek County Auditor

2011 NOV - 1 AM 10: 30  
IOWA  
SECRETARY OF STATE

RECEIVED