

ORDINANCE NO. 12

File No. 4477 Fee N/C
Recorded this 5th day of Dec 20 05
at 11:00 o'clock A. M. Book 766 Page 239
Quincy Priddy
Recorder, Poweshiek County, Iowa

TITLE: Poweshiek County Precinct Boundaries

PURPOSE: An ordinance re-establishing precincts to be used for elections held in Poweshiek County to be effective January 1, 2006 until the completion of the next federal decennial census.

Election Precinct Boundaries

Precinct No. 2 – All of the area lying within the Township boundaries of Bear Creek Township, including the city of Brooklyn, Madison Township, and Warren Township including the city of Victor which lies within Poweshiek County, and Jefferson Township including the city of Hartwick, IA shall constitute the BMWJ precinct. According to the 2000 census figures, this precinct is comprised of 3,194 residents.

Precinct No. 3 - All of the area lying within the Township boundaries of Deep River Township, including the city of Deep River, and Lincoln Township including the City of Guernsey shall constitute the DRL precinct. According to the 2000 census figures, this precinct is comprised of 765 residents.

Precinct No. 4 – All of the area lying within the Township boundaries of Malcom Township, including the city of Malcom, IA, and the Township of Sheridan shall constitute MS precinct. According to the 2000 census figures, this precinct is comprised of 901 residents.

Precinct No. 5 – All of the area lying within the Township boundaries of Chester Township, Grant Township excluding the city of Grinnell, Washington Township, and Sugar Creek Township including the City of Searsboro shall constitute the CGWS precinct. According to the 2000 census figures, this precinct is comprised of 1,657 residents.

Precinct No. 6 – All of the area of the city of Grinnell, lying north and east of a line beginning on the centerline of Sixth Avenue at the east city limits and extending along the centerline of Sixth Avenue to the centerline of Penrose Street, then north along the centerline of Penrose Street to Eighth Avenue, then west along the centerline of Eighth Avenue to Summer Street, then south along the centerline of Summer Street to Sixth Avenue, Then west along the centerline of Sixth Avenue to Main Street, then north along the centerline of Main Street from Sixth Avenue to Eleventh Avenue, then west along the centerline of Eleventh Avenue to West Street, then north along the centerline of West Street to the north city limits, shall constitute First Ward Precinct. According to the 2000 census figures, this precinct is comprised of 2,274 residents.

Precinct No. 7 – All of the area of the city of Grinnell, lying north and west of a line beginning on the centerline of Sixth Avenue at the west city limits and extending east along the centerline of Sixth Avenue to the centerline of Prairie Street, then south along the centerline of Prairie Street to Fifth Avenue, then east along the centerline of Fifth Avenue to Pearl Street, then north along the centerline of Pearl Street to Sixth Avenue then east along the centerline of Sixth Avenue to Main Street, then north along the centerline of Main Street from Sixth Avenue to Eleventh Avenue, then west along the center line of Eleventh Avenue to West Street, then north along the centerline of

West Street to the north city limits, shall constitute Second Ward Precinct. According to the 2000 census figures, this precinct is comprised of 2,287 residents.

Precinct No. 8 - All of the area of the city of Grinnell, which is encompassed by a line which begins at the intersection of the centerline of Sixth Avenue and the west city limits, and then extends east along the centerline of Sixth Avenue to the centerline of Prairie Street, then south along the centerline of Prairie Street to Fifth Avenue, then east along the centerline of Fifth Avenue to Pearl Street, the north along the centerline of Pearl Street to Sixth Avenue, then east along the centerline of Sixth Avenue to East Street, then south along the centerline of East Street to Fourth Avenue, then west along the centerline of Fourth Avenue to Broad Street, then south along the centerline of Broad Street to the north right of way line of the Iowa Interstate Railroad tracks, then easterly along the north right-of-way line of the Iowa Interstate Railroad right-of-way to its intersection with the west right-of-way line of the Union Pacific Railroad then southerly along said west right-of-way line of the Union Pacific Railroad to its first point of intersection with the city limits, then continuing on along the city limits in a clockwise direction to the point of beginning, shall constitute Third Ward Precinct. According to the 2000 census figures, this precinct is comprised of 2,249 residents.

Precinct No. 9 – All of the area of the city of Grinnell, lying south of the First Ward boundaries and east of the Third Ward boundaries, shall constitute Fourth Ward Precinct. According to the 2000 census figures, this precinct is comprised of 2,295 residents.


Precinct No. 10 – All of the area lying within the Township boundaries of Jackson Township, excluding the city of Montezuma, IA , Union Township, Pleasant Township, and Scott Township shall constitute JUPS precinct. According to the 2000 census figures, this precinct is comprised of 1,753 residents.

Precinct No. 11 – All of the area lying within the city limits of Montezuma, IA shall constitute Montezuma precinct. According to the 2000 census figures, this precinct is comprised of 1,440 residents.


Adopted this 5th day of December, 2005.


POWESHIEK COUNTY BOARD OF SUPERVISORS

ABSENT


A.S. (Sandy) Moffett, Chairman


Doug Shutts, Member


Thomas E. Law, Vice-Chairman

Attest: 
Jo Wray, Poweshiek county Auditor